


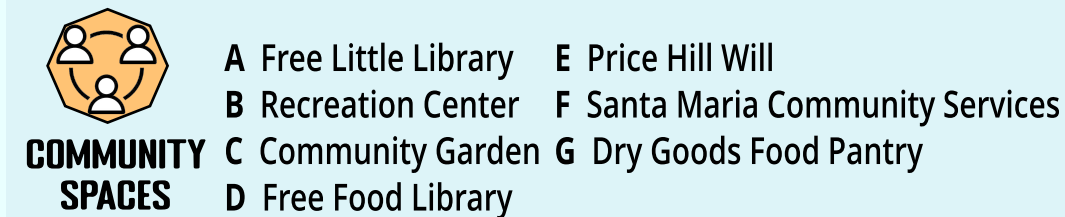

EAST PRICE HILL GREEN ASSET MAP

Legend

Grown Food



Community Assets

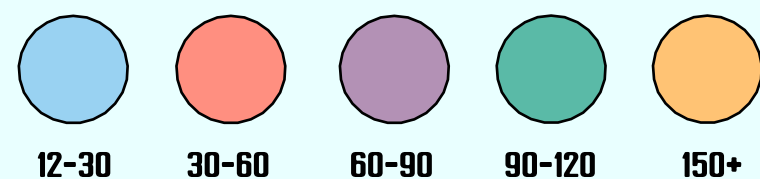


Community Organizations

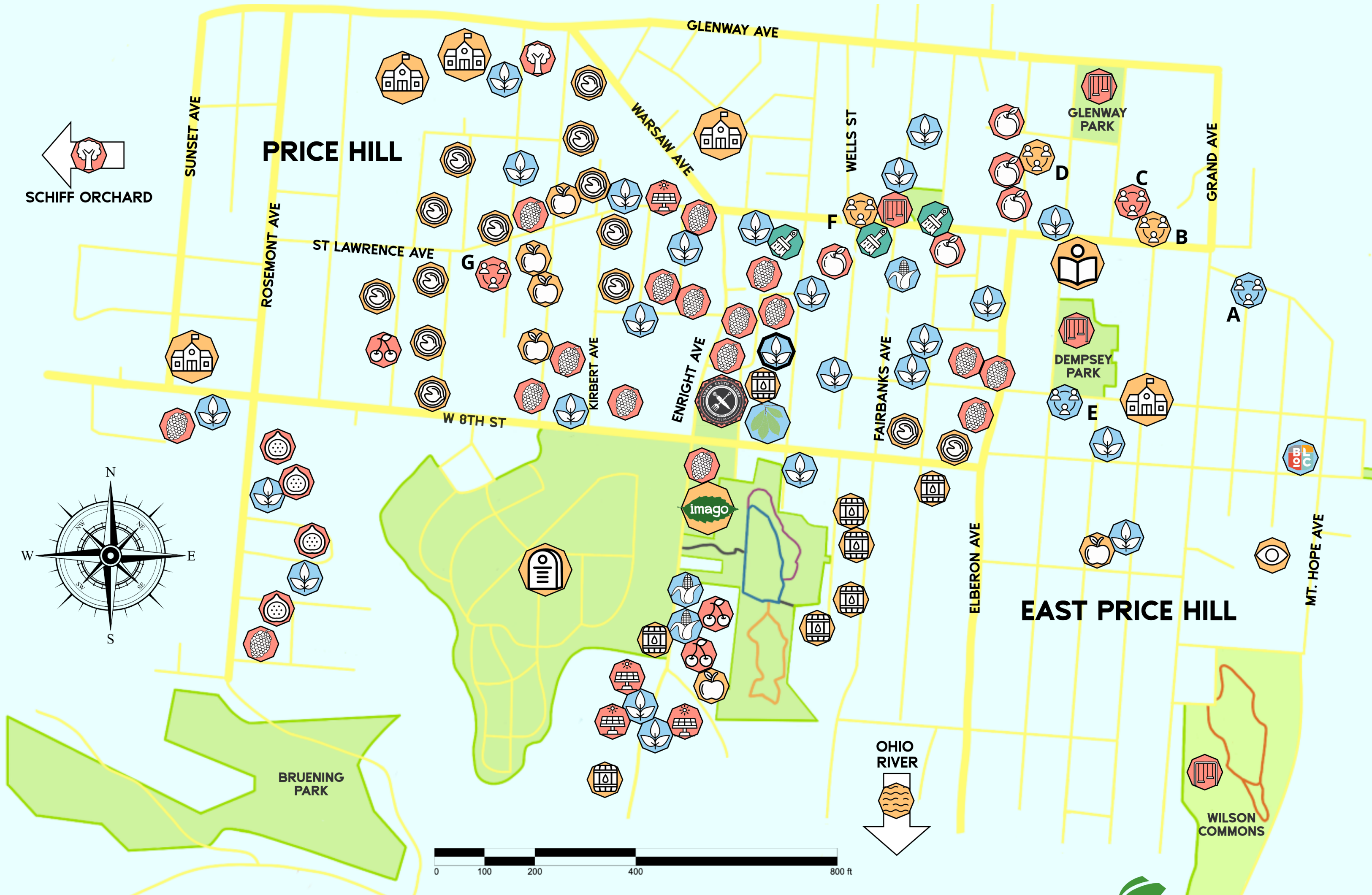


TRAIL COLOR	TRAIL NAME	LENGTH (MILES)
IMAGO		
	FOUND HOME	.75
	FOOTPRINT	.25
	HACKBERRY LOOP	.75
	ENTRANCE AND EXIT	
WILSON COMMONS		
	WILSON'S TRAIL	.2

Generational Time Scale In Years



Time scale represents how many generations will be able to interact with the community asset.



Green Asset Map invites you to explore the neighborhood. Take a walk and engage with your community, discover the many fruit trees, murals, rain barrels, solar panels, pollinator gardens, community organizations, etc. that make your neighborhood beautiful!

Most assets highlighted on this map were identified from the sidewalk or park path. Some of these green assets are found on public property and are located within the public domain. Other assets are on private property.

Asset Maps are for educational purposes only and are not intended for the commission of any crime (such as theft or trespassing).



Landscape Horticulture Technologies

Credits:
Data gathered by Cincinnati State Fruit & Nut Production Class 2021; Lillian Harvey, Chris Clements, & Alan Wight (2022)

Interested in Asset Mapping? Contact Alan Wight - wightra@ucmail.uc.edu



FOOD Mapping